

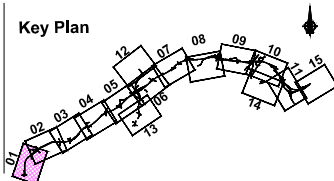
San áiríúmh tá sonraíocht Shuirbhíreacht Orlándaí Éireann arna aistriú go dtí físeán OSI Uimh. 2010/18CCMA/Comhairle Contae na Gaillimhe. Sáráilom aistriú go dtí neamhdáiríocht cóipeacht Shuirbhíreacht Orlándaí Éireann agus Rialtas na hÉireann. © Suirbhíreacht Orlándaí Éireann, 2010.

© Suirbhíreacht Orlándaí Éireann. Gach ceart ar chosaint. Uimhir cheadainis 2010/18CCMA/Comhairle Contae na Gaillimhe.

Includes Ordnance Survey Ireland data reproduced under OSI Licence number 2010/18CCMA/Galway County Council. Unauthorised reproduction infringes Ordnance Survey Ireland and Government of Ireland copyright. © Ordnance Survey Ireland, 2010.

© Ordnance Survey Ireland. All rights reserved. Licence number 2010/18CCMA/Galway County Council.

Clients



Consultant

Corporate House
City East Business Park
Ballybrit, Galway, Ireland.

Tel +353 (0)91 460675
www.NGalwayCity.ie
www.arup.ie

Job Title
N6 Galway City Ring Road

Scale
1:5000 @ A3

Date:
September 2018

Issue	Date	By	Chkd	Appd
I3	28/09/2018	KJ	MH	EMC
I2	29/09/2017	AG	MH	EMC
I1	23/06/2017	KJ	MH	EMC

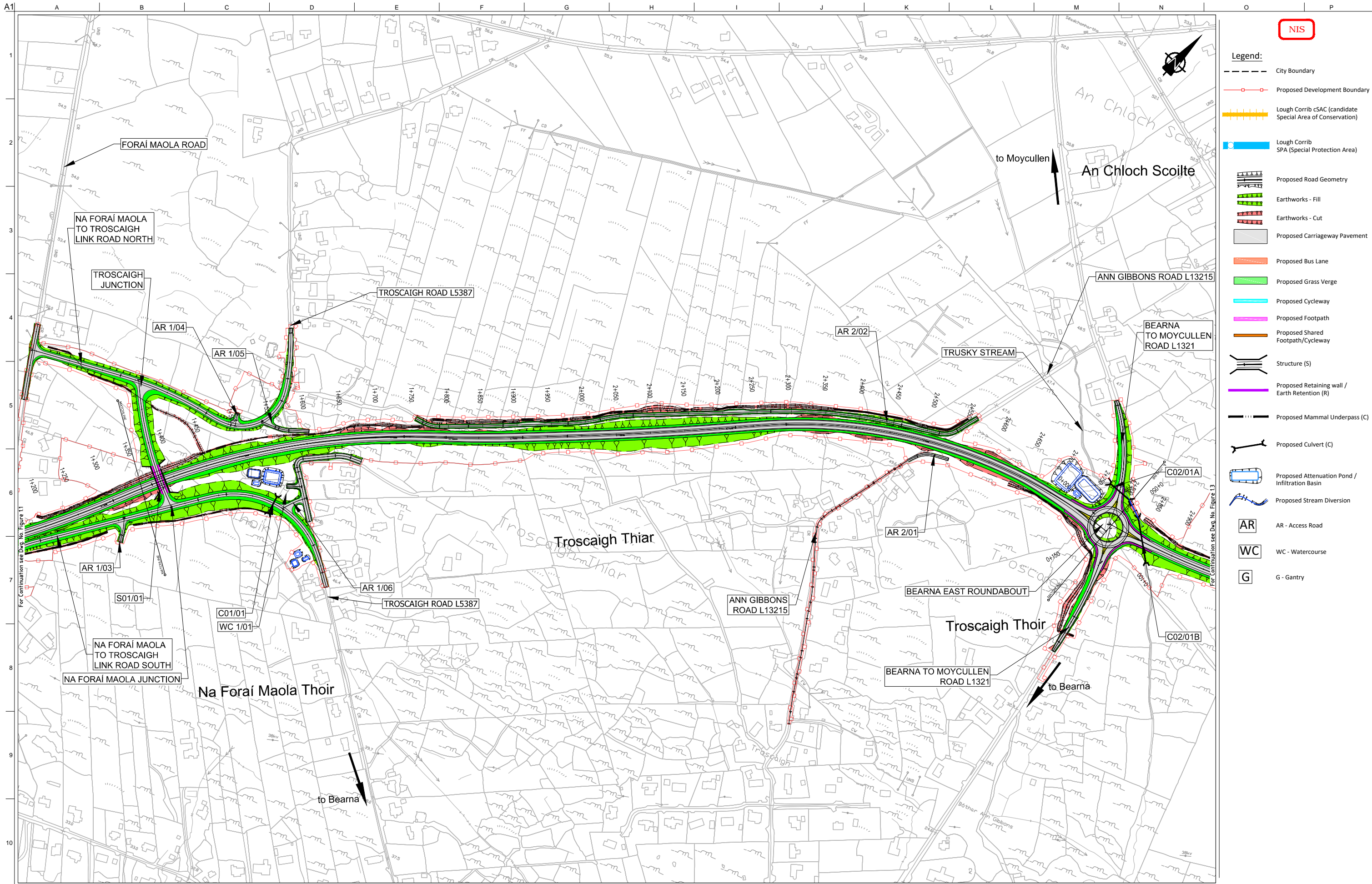
Drawing Title
Proposed Road Development Plan Layout
CH.0+000 to CH.1+350
Sheet 1 of 15

Drawing Status
For Information

Job No
233985

Drawing No
Figure 1.1

Issue
13



- Legend:**
- City Boundary
 - Proposed Development Boundary
 - Lough Corrib cSAC (candidate Special Area of Conservation)
 - Lough Corrib SPA (Special Protection Area)
 - Proposed Road Geometry
 - Earthworks - Fill
 - Earthworks - Cut
 - Proposed Carriageway Pavement
 - Proposed Bus Lane
 - Proposed Grass Verges
 - Proposed Cycleway
 - Proposed Footpath
 - Proposed Shared Footpath/Cycleway
 - Structure (S)
 - Proposed Retaining wall / Earth Retention (R)
 - Proposed Mammal Underpass (C)
 - Proposed Culvert (C)
 - Proposed Attenuation Pond / Infiltration Basin
 - Proposed Stream Diversion
 - AR** AR - Access Road
 - WC** WC - Watercourse
 - G** G - Gantry

San áiríúmh tá sonraíocht Shuirbhíreacht Orlándaís Éireann arna aistriú go dtailíocht físe Chéadainn OSI Uimh. 2010/18CCMA/Comhairle Contae na Gaillimhe. Sáráilonn aistriú go dtailíocht na cíoscheart Shuirbhíreacht Orlándaís Éireann agus Rialtas na hÉireann. © Suirbhíreacht Orlándaís Éireann, 2010.

© Suirbhíreacht Orlándaís Éireann. Gach ceart ar chosaint. Uimhir cheadainn 2010/18CCMA/Comhairle Contae na Gaillimhe.

Includes Ordnance Survey Ireland data reproduced under OSI Licence number 2010/18CCMA/Galway County Council. Unauthorised reproduction infringes Ordnance Survey Ireland and Government of Ireland copyright. © Ordnance Survey Ireland, 2010.

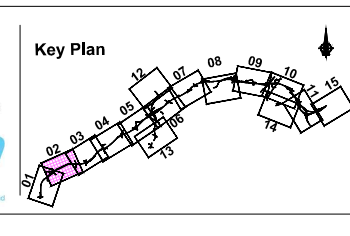
© Ordnance Survey Ireland. All rights reserved. Licence number 2010/18CCMA/Galway County Council.

Clients

Comhairle Chontae na Gaillimhe Galway County Council

An Roinn Iompair Turasóireachta agus Spóirt

TII



Consultant

Corporate House
City East Business Park
Ballybrit, Galway, Ireland.

Tel +353 (0)91 460675
www.N6GalwayCity.ie
www.arup.ie

Job Title
N6 Galway City Ring Road

Scale
1:5000 @ A3

Date
September 2018

I3	28/09/2018	KJ	MH	EMC
I2	29/09/2017	AG	MH	EMC
I1	23/06/2017	KJ	MH	EMC
Issue	Date	By	Chkd	Appd

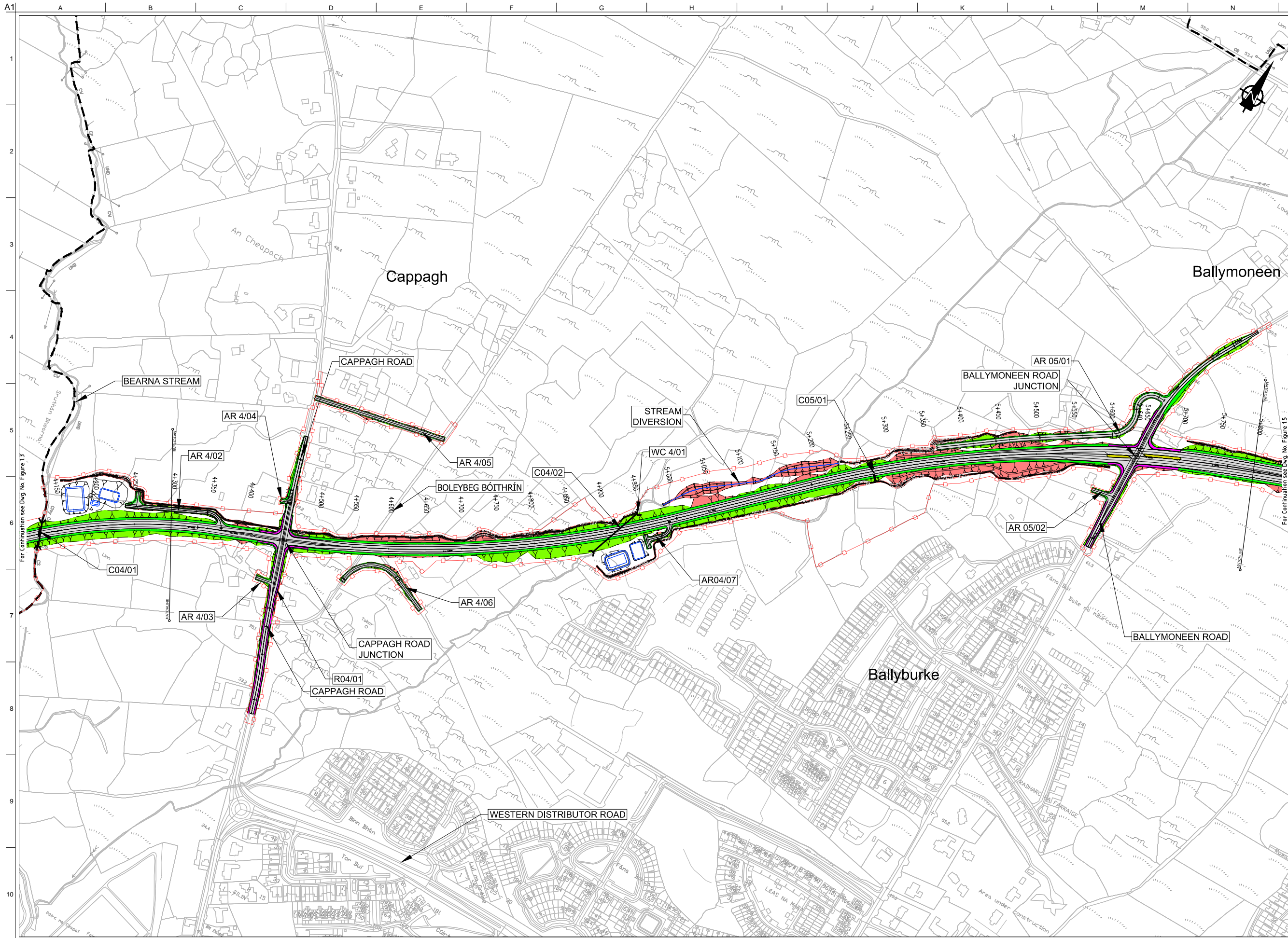
Drawing Title
Proposed Road Development Plan Layout
CH.1+350 to CH.2+800
Sheet 2 of 15

Drawing Status
For Information

Job No
233985

Drawing No
Figure 1.2

Issue
13



- Legend:**
- City Boundary
 - Proposed Development Boundary
 - Lough Corrib cSAC (candidate Special Area of Conservation)
 - Lough Corrib SPA (Special Protection Area)
 - Proposed Road Geometry
 - Earthworks - Fill
 - Earthworks - Cut
 - Proposed Carriageway Pavement
 - Proposed Bus Lane
 - Proposed Grass Verge
 - Proposed Cycleway
 - Proposed Footpath
 - Proposed Shared Footpath/Cycleway
 - Structure (S)
 - Proposed Retaining wall / Earth Retention (R)
 - Proposed Mammal Underpass (C)
 - Proposed Culvert (C)
 - Proposed Attenuation Pond / Infiltration Basin
 - Proposed Stream Diversion
 - AR** AR - Access Road
 - WC** WC - Watercourse
 - G** G - Gantry

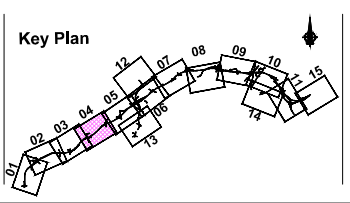
Son áiríamh tá sonraíochtaí Shuirbhíreacht Orlándaí Éireann arna aistriú go dtí Ceardúnas OSI Umh. 2010/18CCMA/Comhairle Contae na Gaillimhe. Sáráilom aistriú go dtí neamháráil na císcheart Shuirbhíreacht Orlándaí Éireann agus Rialtas na hÉireann. © Shuirbhíreacht Orlándaí Éireann, 2010.

© Shuirbhíreacht Orlándaí Éireann. Gach ceart ar chosaint. Umhír cheadúnas 2010/18CCMA/Comhairle Contae na Gaillimhe.

Includes Ordnance Survey Ireland data reproduced under OSI Licence number 2010/18CCMA/Galway County Council. Unauthorised reproduction infringes Ordnance Survey Ireland and Government of Ireland copyright. © Ordnance Survey Ireland, 2010.

© Ordnance Survey Ireland. All rights reserved. Licence number 2010/18CCMA/Galway County Council.

Clients



Consultant

Corporate House
City East Business Park
Ballybrit, Galway, Ireland.

Tel +353 (0)91 460675
www.N6GalwayCity.ie
www.arup.ie

Job Title
N6 Galway City Ring Road

Scale
1:5000 @ A3

Date:
September 2018

Issue	Date	By	Chkd	Appd
I3	28/09/2018	KJ	MH	EMC
I2	29/09/2017	AG	MH	EMC
I1	23/06/2017	KJ	MH	EMC

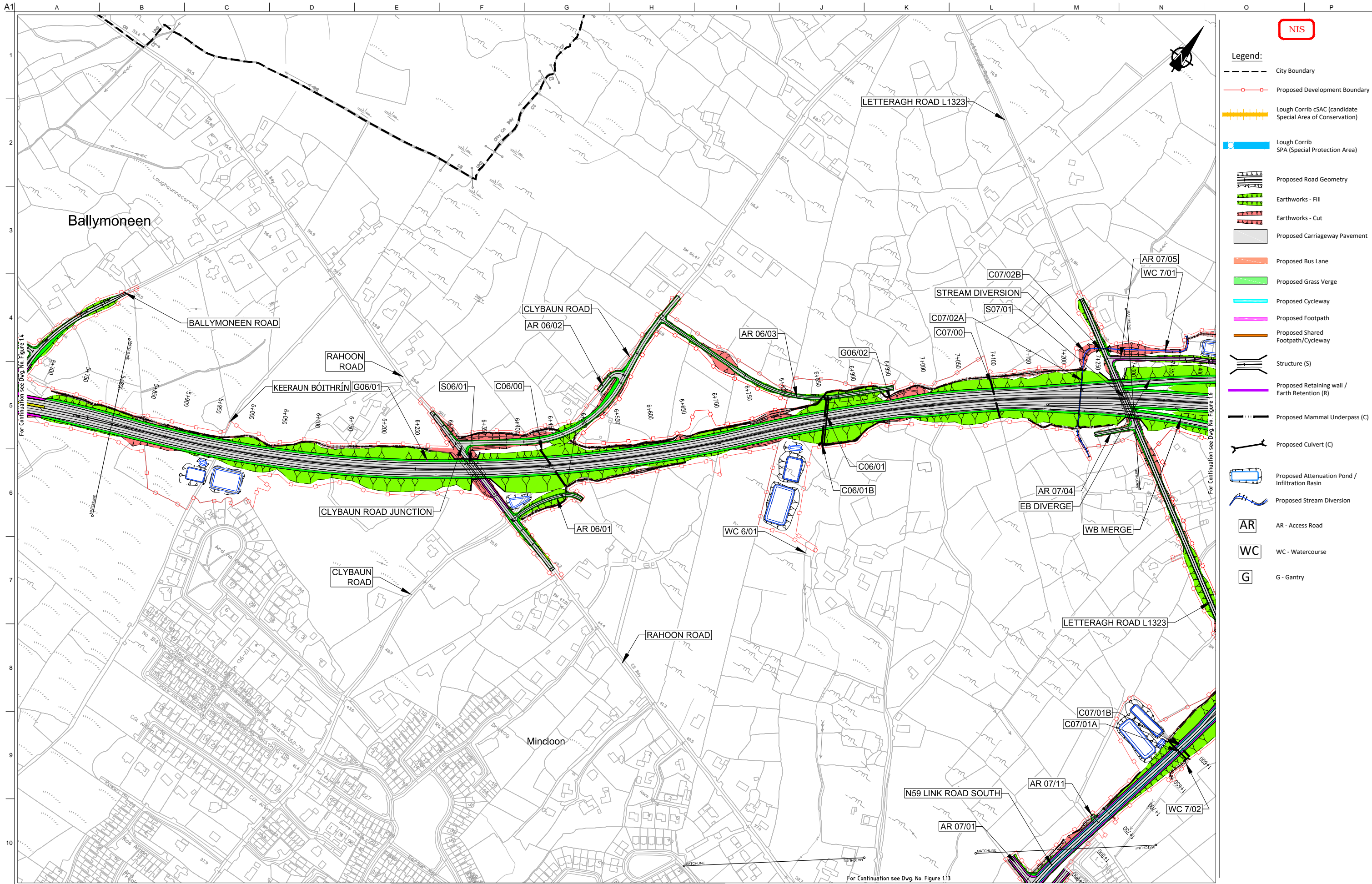
Drawing Title
Proposed Road Development Plan Layout
CH.4+300 to CH.5+800
Sheet 4 of 15

Drawing Status
For Information

Job No
233985

Drawing No
Figure 1.4

Issue
I3



- Legend:**
- City Boundary
 - Proposed Development Boundary
 - Lough Corrib cSAC (candidate Special Area of Conservation)
 - Lough Corrib SPA (Special Protection Area)
 - Proposed Road Geometry
 - Earthworks - Fill
 - Earthworks - Cut
 - Proposed Carriageway Pavement
 - Proposed Bus Lane
 - Proposed Grass Verge
 - Proposed Cycleway
 - Proposed Footpath
 - Proposed Shared Footpath/Cycleway
 - Structure (S)
 - Proposed Retaining wall / Earth Retention (R)
 - Proposed Mammal Underpass (C)
 - Proposed Culvert (C)
 - Proposed Attenuation Pond / Infiltration Basin
 - Proposed Stream Diversion
 - AR - Access Road
 - WC - Watercourse
 - G - Gantry

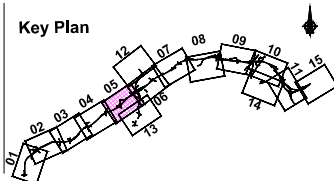
Sun áiríonn sé sonraíocht Shairbhéireacht Orlándaí Éireann arna aistriú go dtí físeán OSI Uimh. 2010/18CCMA/Comhairle Contae na Gaillimhe. Sáráilonn aistriú go dtí físeán na cíoscheart Shairbhéireacht Orlándaí Éireann agus Rialtas na hÉireann. © Sairbhéireacht Orlándaí Éireann, 2010.

© Sairbhéireacht Orlándaí Éireann. Gach ceart ar chosaint. Uimhir cheadainis 2010/18CCMA/Comhairle Contae na Gaillimhe.

Includes Ordnance Survey Ireland data reproduced under OSI Licence number 2010/18CCMA/Galway County Council. Unauthorised reproduction infringes Ordnance Survey Ireland and Government of Ireland copyright. © Ordnance Survey Ireland, 2010.

© Ordnance Survey Ireland. All rights reserved. Licence number 2010/18CCMA/Galway County Council.

Clients



Consultant

Corporate House
City East Business Park
Ballybrit, Galway, Ireland.

Tel +353 (0)91 460675
www.N6GalwayCity.ie
www.arup.ie

Job Title
N6 Galway City Ring Road

Scale
1:5000 @ A3

Date
September 2018

Issue	Date	By	Chkd	Appd
I3	28/09/2018	KJ	MH	EMC
I2	29/09/2017	AG	MH	EMC
I1	23/06/2017	KJ	MH	EMC

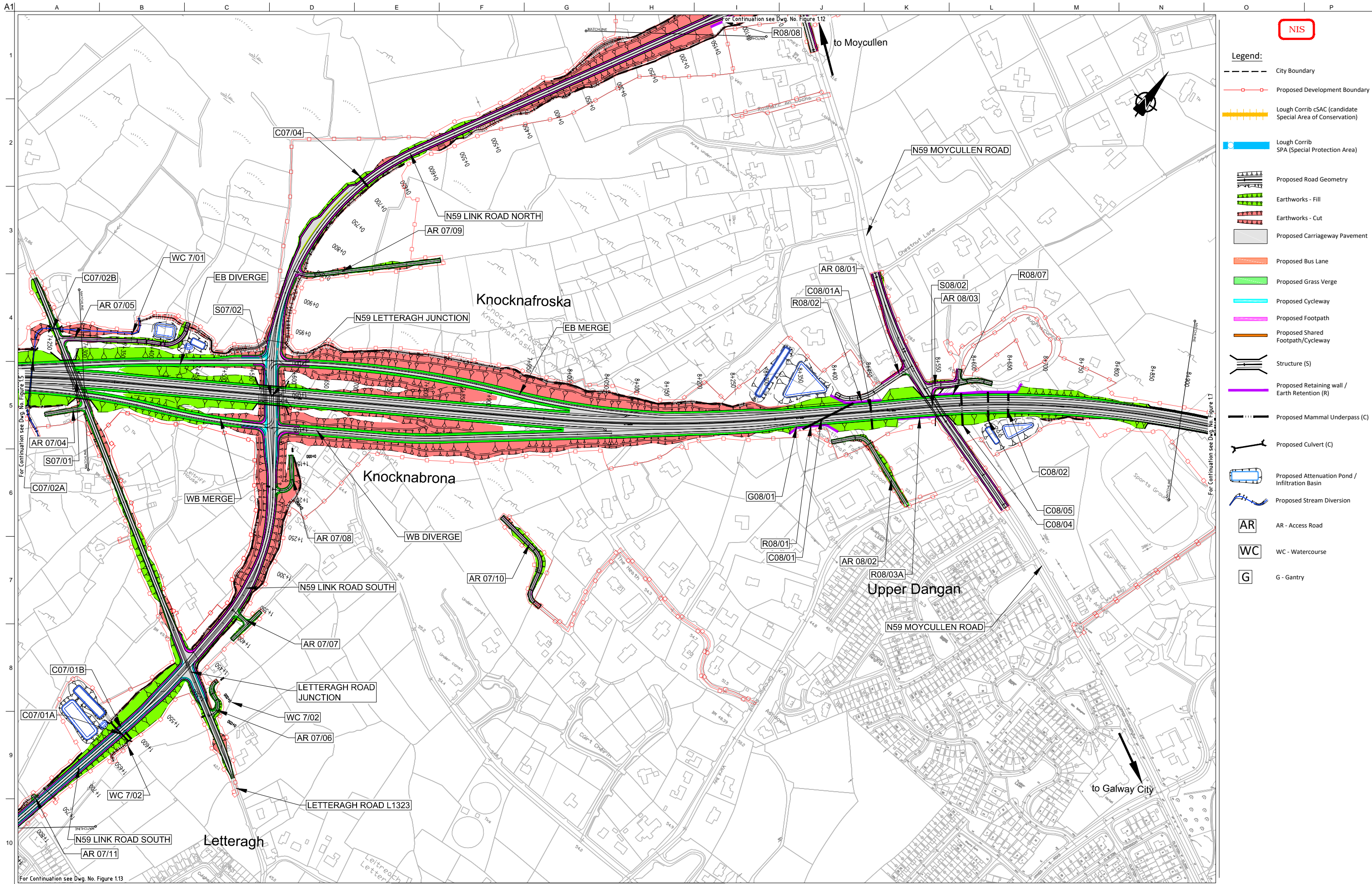
Drawing Title
Proposed Road Development Plan Layout
CH.5+800 to CH.7+300
Sheet 5 of 15

Drawing Status
For Information

Job No
233985

Drawing No
Figure 1.5

Issue
13



- Legend:**
- City Boundary
 - Proposed Development Boundary
 - Lough Corrib cSAC (candidate Special Area of Conservation)
 - Lough Corrib SPA (Special Protection Area)
 - Proposed Road Geometry
 - Earthworks - Fill
 - Earthworks - Cut
 - Proposed Carriageway Pavement
 - Proposed Bus Lane
 - Proposed Grass Verges
 - Proposed Cycleway
 - Proposed Footpath
 - Proposed Shared Footpath/Cycleway
 - Structure (S)
 - Proposed Retaining wall / Earth Retention (R)
 - Proposed Mammal Underpass (C)
 - Proposed Culvert (C)
 - Proposed Attenuation Pond / Infiltration Basin
 - Proposed Stream Diversion
 - AR AR - Access Road
 - WC WC - Watercourse
 - G G - Gantry

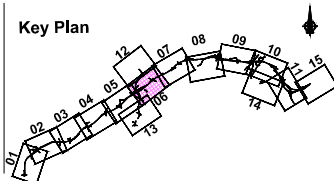
San áiríonn sé sonraíocht Shairbhíreacht Orlánda Éireann arna aistriú go dtí fíor Chéadainn OSI Umh. 2010/18CCMA/Comhairle Contae na Gaillimhe. Sáráilonn aistriú go dtí na h-áiríocháin cSAC/SPA Shairbhíreacht Orlánda Éireann agus Rialtas na hÉireann. © Sairbhíreacht Orlánda Éireann, 2010.

© Sairbhíreacht Orlánda Éireann. Gach ceart ar chosaint. Umhír chéadainn 2010/18CCMA/Comhairle Contae na Gaillimhe.

Includes Ordnance Survey Ireland data reproduced under OSI Licence number 2010/18CCMA/Galway County Council. Unauthorised reproduction infringes Ordnance Survey Ireland and Government of Ireland copyright. © Ordnance Survey Ireland, 2010.

© Ordnance Survey Ireland. All rights reserved. Licence number 2010/18CCMA/Galway County Council.

Clients



Consultant

Corporate House
City East Business Park
Ballybrit, Galway, Ireland.

Tel +353 (0)91 460675
www.N6GalwayCity.ie
www.arup.ie

Job Title
N6 Galway City Ring Road

Scale
1:5000 @ A3

Date
September 2018

Issue	Date	By	Chkd	Appd
I3	28/09/2018	KJ	MH	EMC
I2	29/09/2017	AG	MH	EMC
I1	23/06/2017	KJ	MH	EMC

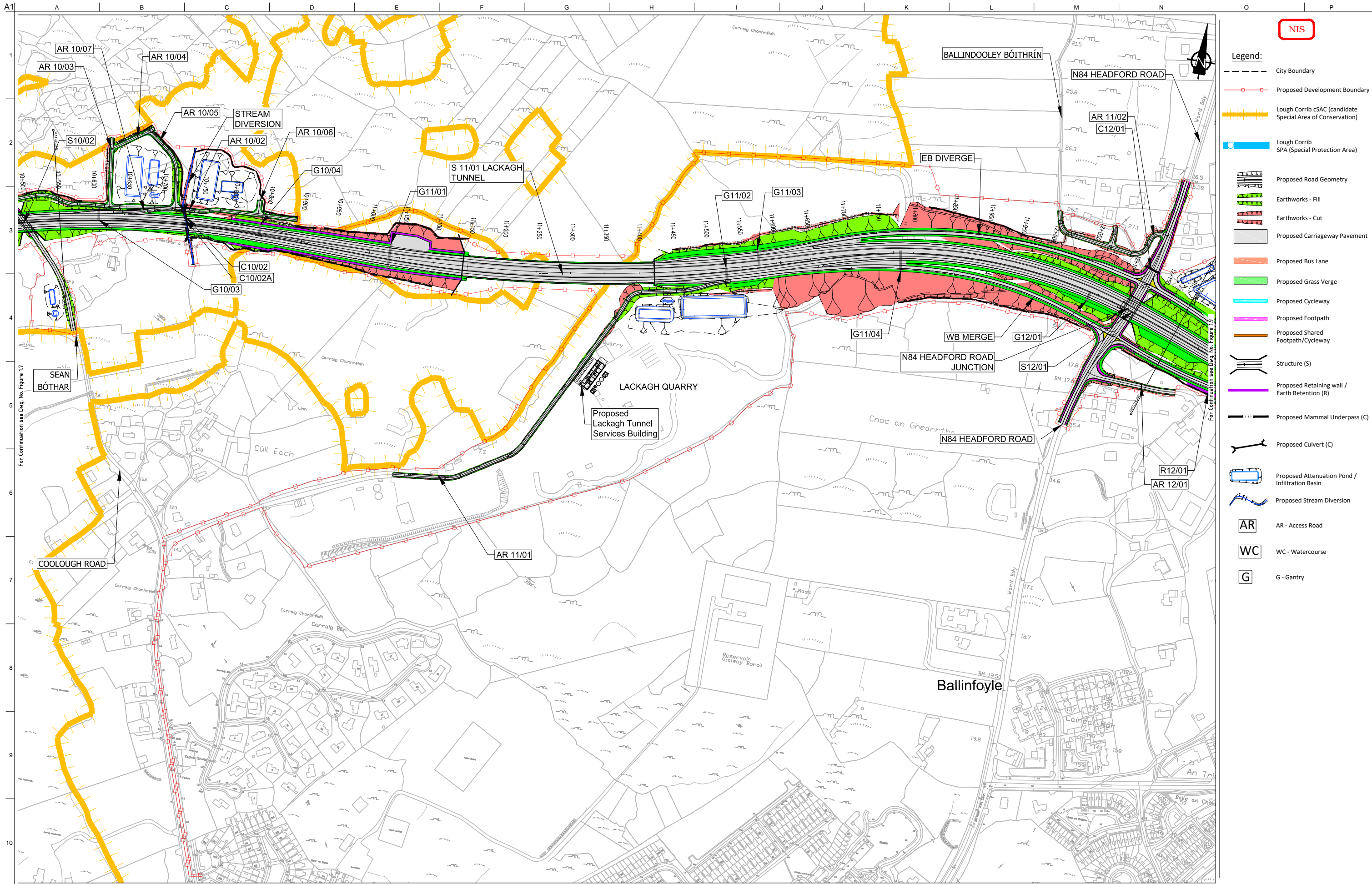
Drawing Title
Proposed Road Development Plan Layout
CH.7+300 to CH.8+900
Sheet 6 of 15

Drawing Status
For Information

Job No
233985

Drawing No
Figure 1.6

Issue
I3



- Legend:**
- NIS NIS
 - City Boundary
 - Proposed Development Boundary
 - Lough Corrib cSAC (candidate Special Area of Conservation)
 - Lough Corrib SPA (Special Protection Area)
 - Proposed Road Geometry
 - Earthworks - Fill
 - Earthworks - Cut
 - Proposed Carriageway Pavement
 - Proposed Bus Lane
 - Proposed Grass Verges
 - Proposed Cycleway
 - Proposed Footpath
 - Proposed Shared Footpath/Cycleway
 - Structure (S)
 - Proposed Retaining wall / Earth Retention (R)
 - Proposed Mammal Underpass (C)
 - Proposed Culvert (C)
 - Proposed Attenuation Pond / Infiltration Basin
 - Proposed Stream Diversion
 - AR AR - Access Road
 - WC WC - Watercourse
 - G G - Gantry

Son áirímh tá sonraíocht Shuirbhíreacht Orlándaí Éireann arna áitirgeadh fíor Cheadúnas OSI Uimh. 2010/18CCMA/Comhairle Contae na Gaillimhe. Sáráilonn áitirgeadh neamhdáraithe cóipeacht Shuirbhíreacht Orlándaí Éireann agus Rialtas na hÉireann. © Suirbhíreacht Orlándaí Éireann, 2010.

© Suirbhíreacht Orlándaí Éireann. Gach ceart ar chosaint. Uimhir cheadúnais 2010/18CCMA/Comhairle Contae na Gaillimhe.

Includes Ordnance Survey Ireland data reproduced under OSI Licence number 2010/18CCMA/Galway County Council. Unauthorised reproduction infringes Ordnance Survey Ireland and Government of Ireland copyright. © Ordnance Survey Ireland, 2010.

© Ordnance Survey Ireland. All rights reserved. Licence number 2010/18CCMA/Galway County Council.

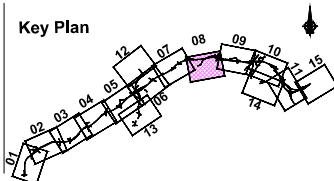
Clients

Comhairle Chontae na Gaillimhe
Galway County Council

N6
Galway City Transport Project

An Roinn Iompair
Turasóireachta agus Spóirt

TII
Bonnagar Transport Éireann



Consultant

ARUP

Corporate House
City East Business Park
Ballybrit, Galway, Ireland.

Tel +353 (0)91 460675
www.N6GalwayCity.ie
www.arup.ie

Job Title
N6 Galway City Ring Road

Scale
1:5000 @ A3

Date
September 2018

Issue	Date	By	Chkd	Appd
I3	28/09/2018	KJ	MH	EMC
I2	29/09/2017	AG	MH	EMC
I1	23/06/2017	KJ	MH	EMC

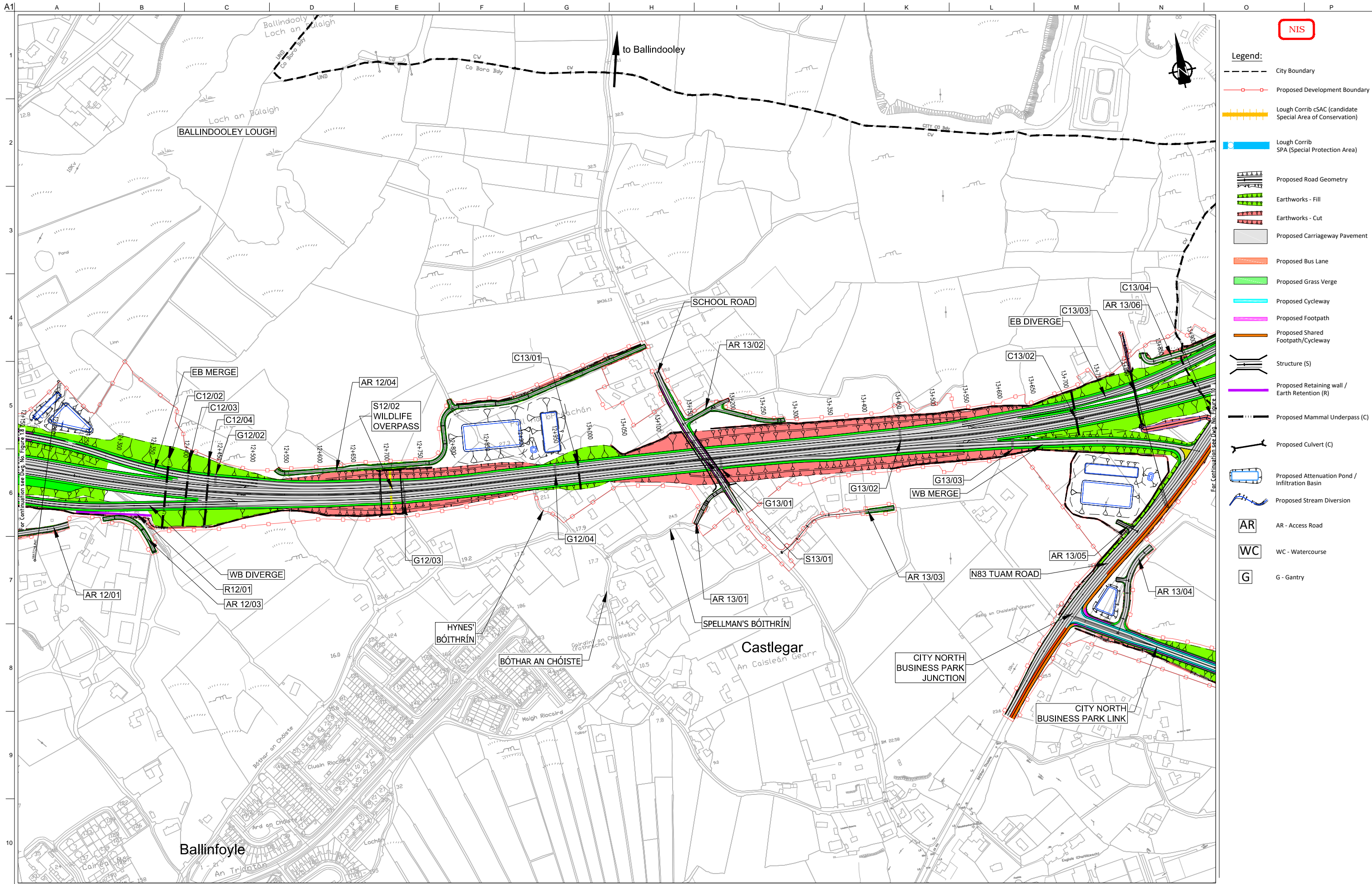
Drawing Title
Proposed Road Development Plan Layout
CH.10+550 to CH.12+200
Sheet 8 of 15

Drawing Status
For Information

Job No
233985

Drawing No
Figure 1.8

Issue
13



Son áiríamh tá sonraíocht Shairbhíreachtú Ordnáis Éireann arna aistriú go dtí físeán OSI Uimh. 2010/18CCMA/Comhairle Contae na Gaillimhe. Sáráilom aistriú go dtí na h-áiríamh na h-Éireann. © Sairbhíreachtú Ordnáis Éireann, 2010.

© Sairbhíreachtú Ordnáis Éireann. Gach ceart ar chosaint. Uimhir cheadnáis 2010/18CCMA/Comhairle Contae na Gaillimhe.

Includes Ordnance Survey Ireland data reproduced under OSI Licence number 2010/18CCMA/Galway County Council. Unauthorised reproduction infringes Ordnance Survey Ireland and Government of Ireland copyright. © Ordnance Survey Ireland, 2010.

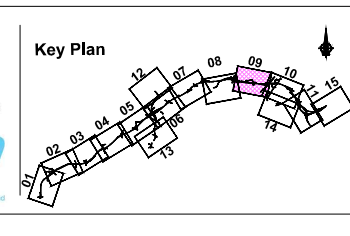
© Ordnance Survey Ireland. All rights reserved. Licence number 2010/18CCMA/Galway County Council.

Clients

Comhairle Chontae na Gaillimhe Galway County Council

An Roinn Iompair Turasóireachta agus Spóirt

TII



Consultant

Corporate House
City East Business Park
Ballybrit, Galway, Ireland.

Tel +353 (0)91 460675
www.N6GalwayCity.ie
www.arup.ie

Job Title
N6 Galway City Ring Road

Scale
1:5000 @ A3

Date:
September 2018

Issue	Date	By	Chkd	Appd
I3	28/09/2018	KJ	MH	EMC
I2	29/09/2017	AG	MH	EMC
I1	23/06/2017	KJ	MH	EMC

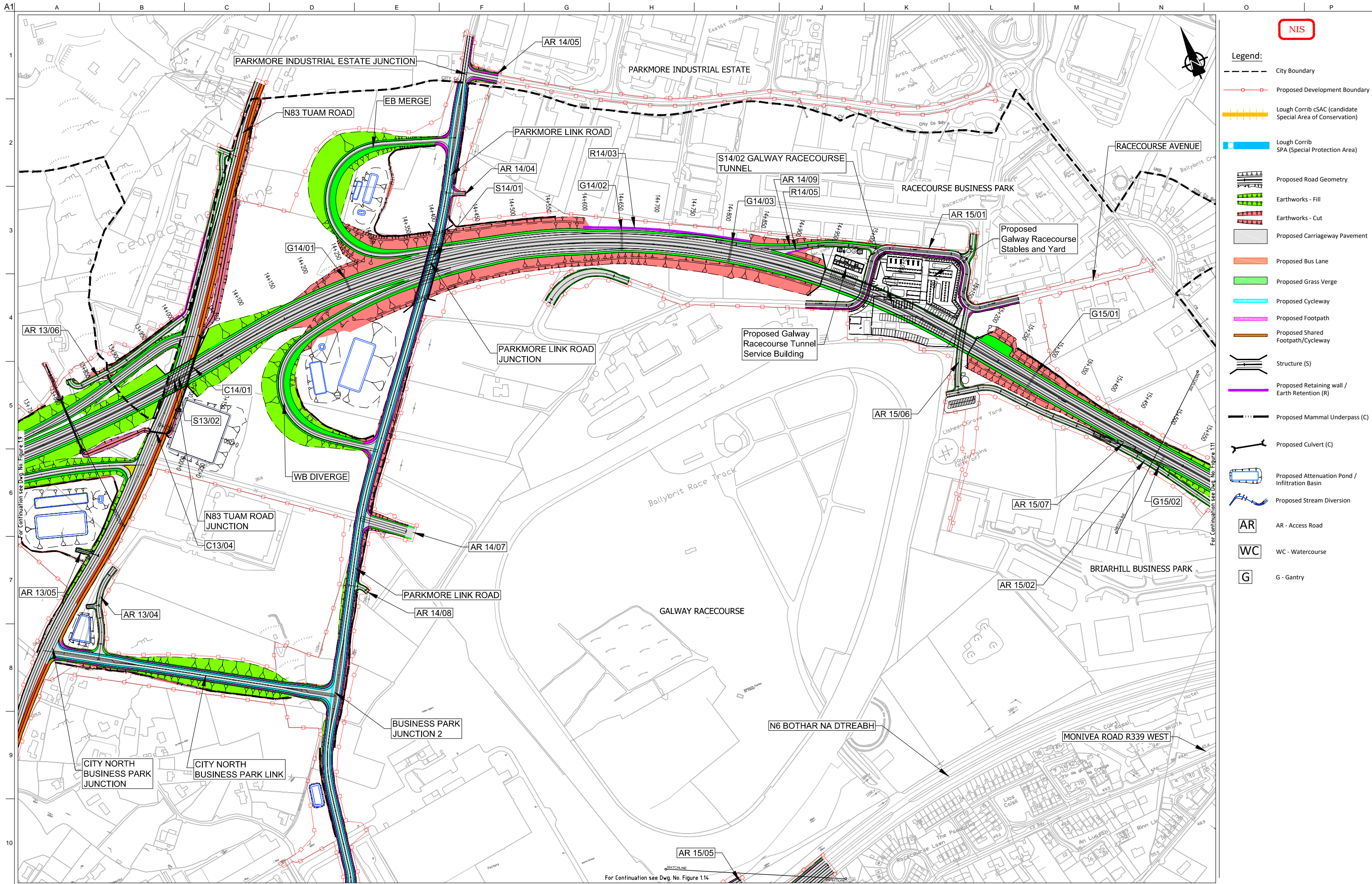
Drawing Title
Proposed Road Development Plan Layout
CH.12+200 to CH.13+800
Sheet 9 of 15

Drawing Status
For Information

Job No
233985

Drawing No
Figure 1.9

Issue
13



Sun áiríonn sé sonraíocht Shairbhíreacht Ordnáis Éireann arna aistriú go dtí físeán OSI Uimh. 2010/18CCMA/Comhairle Contae na Gaillimhe. Sáráilonn aistriú go dtí físeán na císcheart Shairbhíreacht Ordnáis Éireann agus Rialtas na hÉireann. © Sairbhíreacht Ordnáis Éireann, 2010.

© Sairbhíreacht Ordnáis Éireann. Gach ceart ar chosaint. Uimhir cheadainnís 2010/18CCMA/Comhairle Contae na Gaillimhe.

Includes Ordnance Survey Ireland data reproduced under OSI Licence number 2010/18CCMA/Galway County Council. Unauthorised reproduction infringes Ordnance Survey Ireland and Government of Ireland copyright. © Ordnance Survey Ireland, 2010.

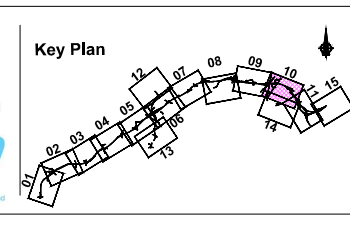
© Ordnance Survey Ireland. All rights reserved. Licence number 2010/18CCMA/Galway County Council.

Clients

Comhairle Contae na Gaillimhe Galway County Council

An Roinn Iompair Turasóireachta agus Spóirt

TII



Consultant

ARUP

Corporate House
City East Business Park
Ballybrit, Galway, Ireland.

Tel +353 (0)91 460675
www.N6GalwayCity.ie
www.arup.ie

Job Title
N6 Galway City Ring Road

Scale
1:5000 @ A3

Date
September 2018

Issue	Date	By	Chkd	Appd
I3	28/09/2018	KJ	MH	EMC
I2	29/09/2017	AG	MH	EMC
I1	23/06/2017	KJ	MH	EMC

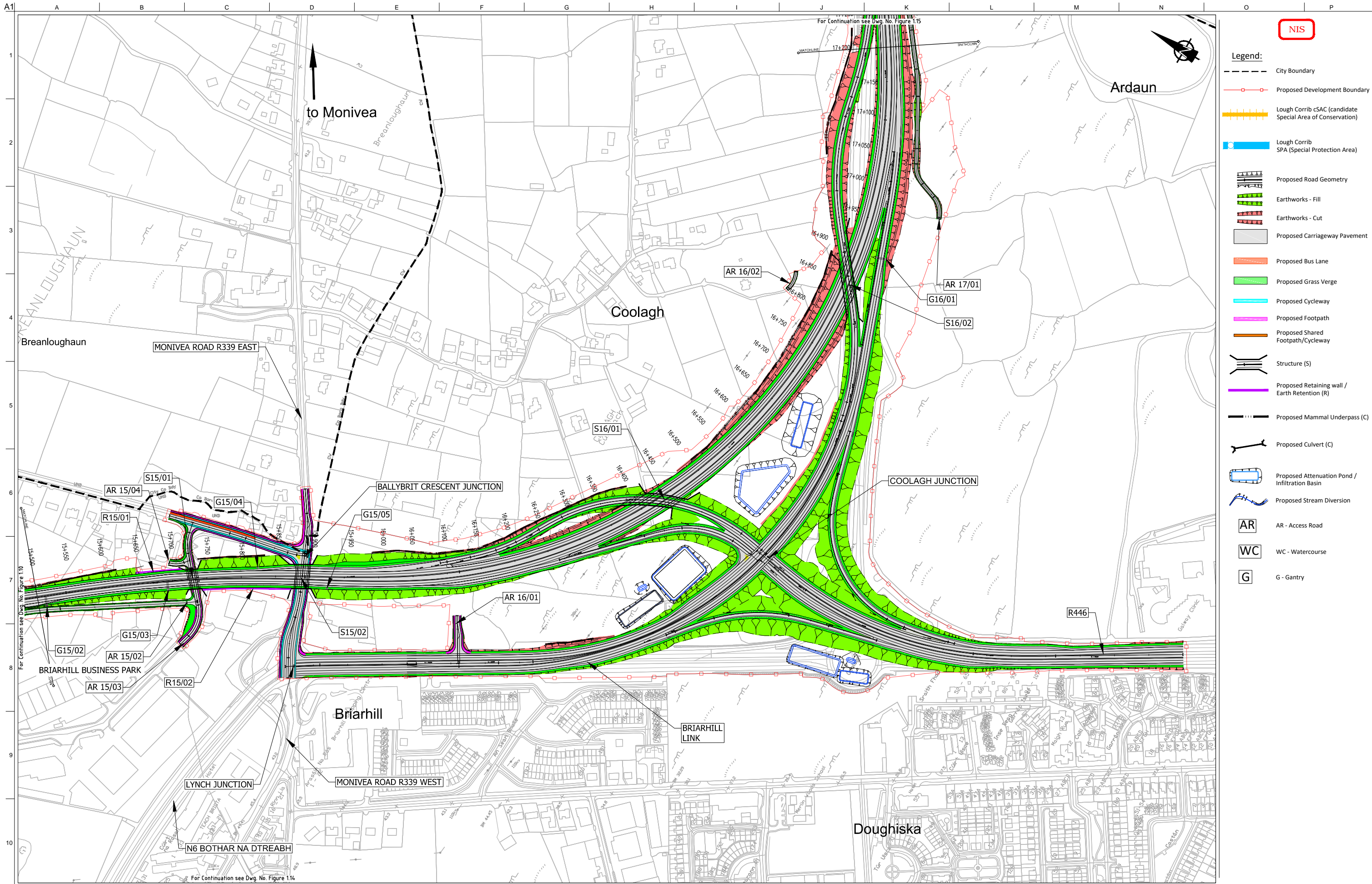
Drawing Title
Proposed Road Development Plan Layout
CH.13+800 to CH.15+500
Sheet 10 of 15

Drawing Status
For Information

Job No
233985

Drawing No
Figure 1.10

Issue
13



- Legend:**
- City Boundary
 - Proposed Development Boundary
 - Lough Corrib cSAC (candidate Special Area of Conservation)
 - Lough Corrib SPA (Special Protection Area)
 - Proposed Road Geometry
 - Earthworks - Fill
 - Earthworks - Cut
 - Proposed Carriageway Pavement
 - Proposed Bus Lane
 - Proposed Grass Verge
 - Proposed Cycleway
 - Proposed Footpath
 - Proposed Shared Footpath/Cycleway
 - Structure (S)
 - Proposed Retaining wall / Earth Retention (R)
 - Proposed Mammal Underpass (C)
 - Proposed Culvert (C)
 - Proposed Attenuation Pond / Infiltration Basin
 - Proposed Stream Diversion
 - AR AR - Access Road
 - WC WC - Watercourse
 - G G - Gantry

San áiríúmh tá sonraíocht Shuirbhíreachtú Orlandáis Éireann arna aistriú go dtailí físe Chéadainn OSI Uimh. 2010/18CCMA/Comhairle Contae na Gaillimhe. Sáráilom aistriú go dtailí naimhádaraithe cóipeacht Shuirbhíreachtú Orlandáis Éireann agus Rialtas na hÉireann. © Suirbhíreachtú Orlandáis Éireann, 2010.

© Suirbhíreachtú Orlandáis Éireann. Gach ceart ar chosaint. Uimhir cheadainn 2010/18CCMA/Comhairle Contae na Gaillimhe.

Includes Ordnance Survey Ireland data reproduced under OSI Licence number 2010/18CCMA/Galway County Council. Unauthorised reproduction infringes Ordnance Survey Ireland and Government of Ireland copyright. © Ordnance Survey Ireland, 2010.

© Ordnance Survey Ireland. All rights reserved. Licence number 2010/18CCMA/Galway County Council.

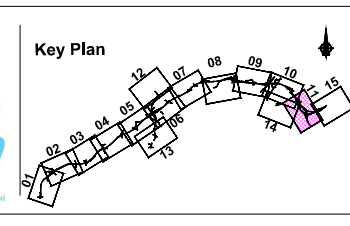
Clients

Comhairle Chontae na Gaillimhe
Galway County Council

N6
Galway City Transport Project

An Roinn Iompair
Turasóireachta agus Spóirt

TIIP
Bonnagartha Timpair Éireann



Consultant

ARUP

Corporate House
City East Business Park
Ballybrit, Galway, Ireland.

Tel +353 (0)91 460675
www.N6GalwayCity.ie
www.arup.ie

Job Title
N6 Galway City Ring Road

Scale
1:5000 @ A3

Date:
September 2018

13	28/09/2018	KJ	MH	EMC
12	29/09/2017	AG	MH	EMC
11	23/06/2017	KJ	MH	EMC
Issue	Date	By	Chkd	Appd

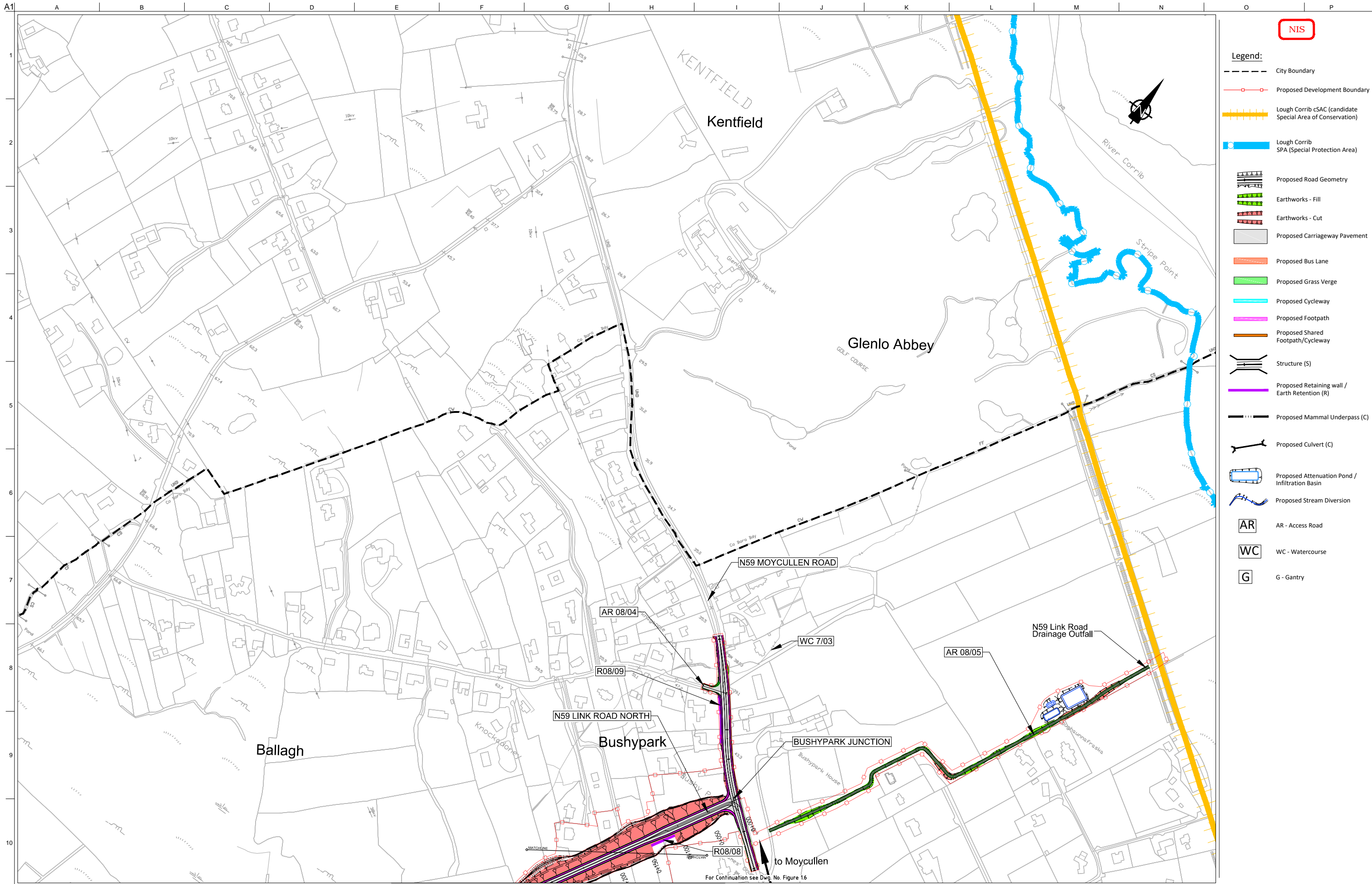
Drawing Title
Proposed Road Development Plan Layout
CH.15+500 to CH.17+200
Sheet 11 of 15

Drawing Status
For Information

Job No
233985

Drawing No
Figure 1.11

Issue
13



- Legend:**
- City Boundary
 - Proposed Development Boundary
 - Lough Corrib cSAC (candidate Special Area of Conservation)
 - Lough Corrib SPA (Special Protection Area)
 - Proposed Road Geometry
 - Earthworks - Fill
 - Earthworks - Cut
 - Proposed Carriageway Pavement
 - Proposed Bus Lane
 - Proposed Grass Verge
 - Proposed Cycleway
 - Proposed Footpath
 - Proposed Shared Footpath/Cycleway
 - Structure (S)
 - Proposed Retaining wall / Earth Retention (R)
 - Proposed Mammal Underpass (C)
 - Proposed Culvert (C)
 - Proposed Attenuation Pond / Infiltration Basin
 - Proposed Stream Diversion
 - AR** AR - Access Road
 - WC** WC - Watercourse
 - G** G - Gantry

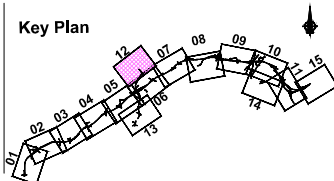
Son áiríamh tá sonraíocht Shuirbhíreacht Orlándaís Éireann arna aistriú go dtí físeán OSI Uimh. 2010/18CCMA/Comhairle Contae na Gaillimhe. Sáráilom aistriú go dtí neamháráilte cóipeacht Shuirbhíreacht Orlándaís Éireann agus Rialtas na hÉireann. © Suirbhíreacht Orlándaís Éireann, 2010.

© Suirbhíreacht Orlándaís Éireann. Gach ceart ar chosaint. Uimhir cheadainais 2010/18CCMA/Comhairle Contae na Gaillimhe.

Includes Ordnance Survey Ireland data reproduced under OSI Licence number 2010/18CCMA/Galway County Council. Unauthorised reproduction infringes Ordnance Survey Ireland and Government of Ireland copyright. © Ordnance Survey Ireland, 2010.

© Ordnance Survey Ireland. All rights reserved. Licence number 2010/18CCMA/Galway County Council.

Clients



Consultant

Corporate House
City East Business Park
Ballybrit, Galway, Ireland.

Tel +353 (0)91 460675
www.N6GalwayCity.ie
www.arup.ie

Job Title
N6 Galway City Ring Road

Scale
1:5000 @ A3

Date:
September 2018

Issue	Date	By	Chkd	Appd
I3	28/09/2018	KJ	MH	EMC
I2	29/09/2017	AG	MH	EMC
I1	23/06/2017	KJ	MH	EMC

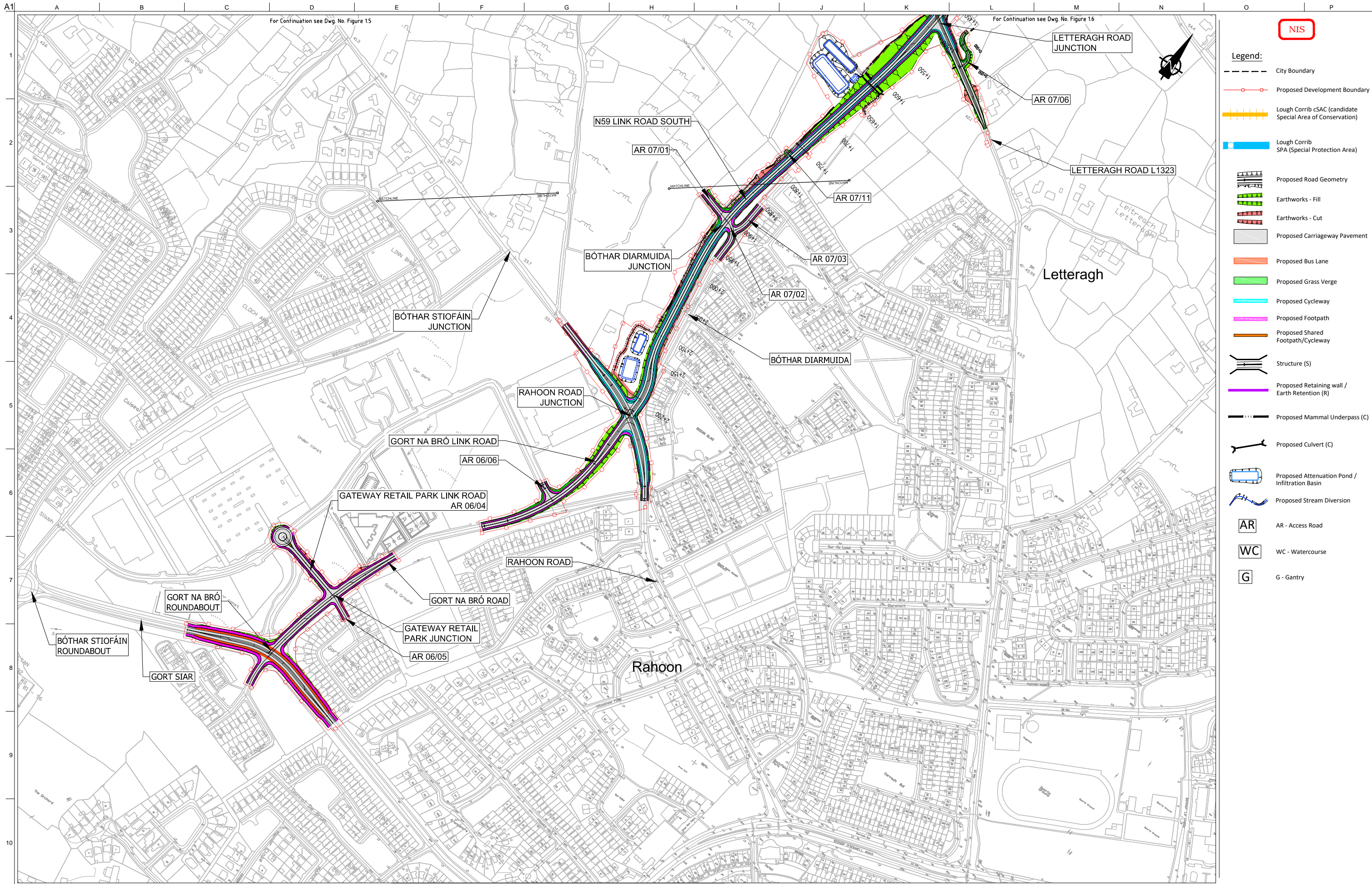
Drawing Title
Proposed Road Development Plan Layout
N59 Link Road North
Sheet 12 of 15

Drawing Status
For Information

Job No
233985

Drawing No
Figure 1.12

Issue
I3



- Legend:**
- City Boundary
 - Proposed Development Boundary
 - Lough Corrib cSAC (candidate Special Area of Conservation)
 - Lough Corrib SPA (Special Protection Area)
 - Proposed Road Geometry
 - Earthworks - Fill
 - Earthworks - Cut
 - Proposed Carriageway Pavement
 - Proposed Bus Lane
 - Proposed Grass Verge
 - Proposed Cycleway
 - Proposed Footpath
 - Proposed Shared Footpath/Cycleway
 - Structure (S)
 - Proposed Retaining wall / Earth Retention (R)
 - Proposed Mammal Underpass (C)
 - Proposed Culvert (C)
 - Proposed Attenuation Pond / Infiltration Basin
 - Proposed Stream Diversion
 - AR** AR - Access Road
 - WC** WC - Watercourse
 - G** G - Gantry

Son áiríamh tá sonraíochtaí Shairbhéireachtaí Ordoanáis Éireann arna aistriú go dtí físeán Cheadúnas OSI Uimh. 2010/18CCMA/Comhairle Contae na Gaillimhe. Sáráilom aistriú go dtí neamhdáiríochtí cóipeacht Shairbhéireachtaí Ordoanáis Éireann agus Rialtas na hÉireann. © Sairbhéireachtaí Ordoanáis Éireann, 2010.

© Sairbhéireachtaí Ordoanáis Éireann. Gach ceart ar chosaint. Uimhir cheadúnais 2010/18CCMA/Comhairle Contae na Gaillimhe.

Includes Ordnance Survey Ireland data reproduced under OSI Licence number 2010/18CCMA/Galway County Council. Unauthorised reproduction infringes Ordnance Survey Ireland and Government of Ireland copyright. © Ordnance Survey Ireland, 2010.

© Ordnance Survey Ireland. All rights reserved. Licence number 2010/18CCMA/Galway County Council.

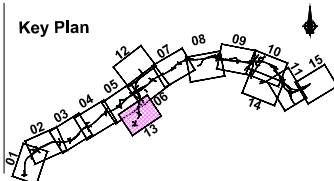
Clients

Comhairle Contae na Gaillimhe Galway County Council

N6 Galway City Transport Project

An Roinn Iompair Turasóireachta agus Spóirt

TIIP



Consultant

ARUP

Corporate House
City East Business Park
Ballybrit, Galway, Ireland.

Tel +353 (0)91 460675
www.N6GalwayCity.ie
www.arup.ie

Job Title
N6 Galway City Ring Road

Scale
1:5000 @ A3

Date:
September 2018

Issue	Date	By	Chkd	Appd
I3	28/09/2018	KJ	MH	EMC
I2	29/09/2017	AG	MH	EMC
I1	23/06/2017	KJ	MH	EMC

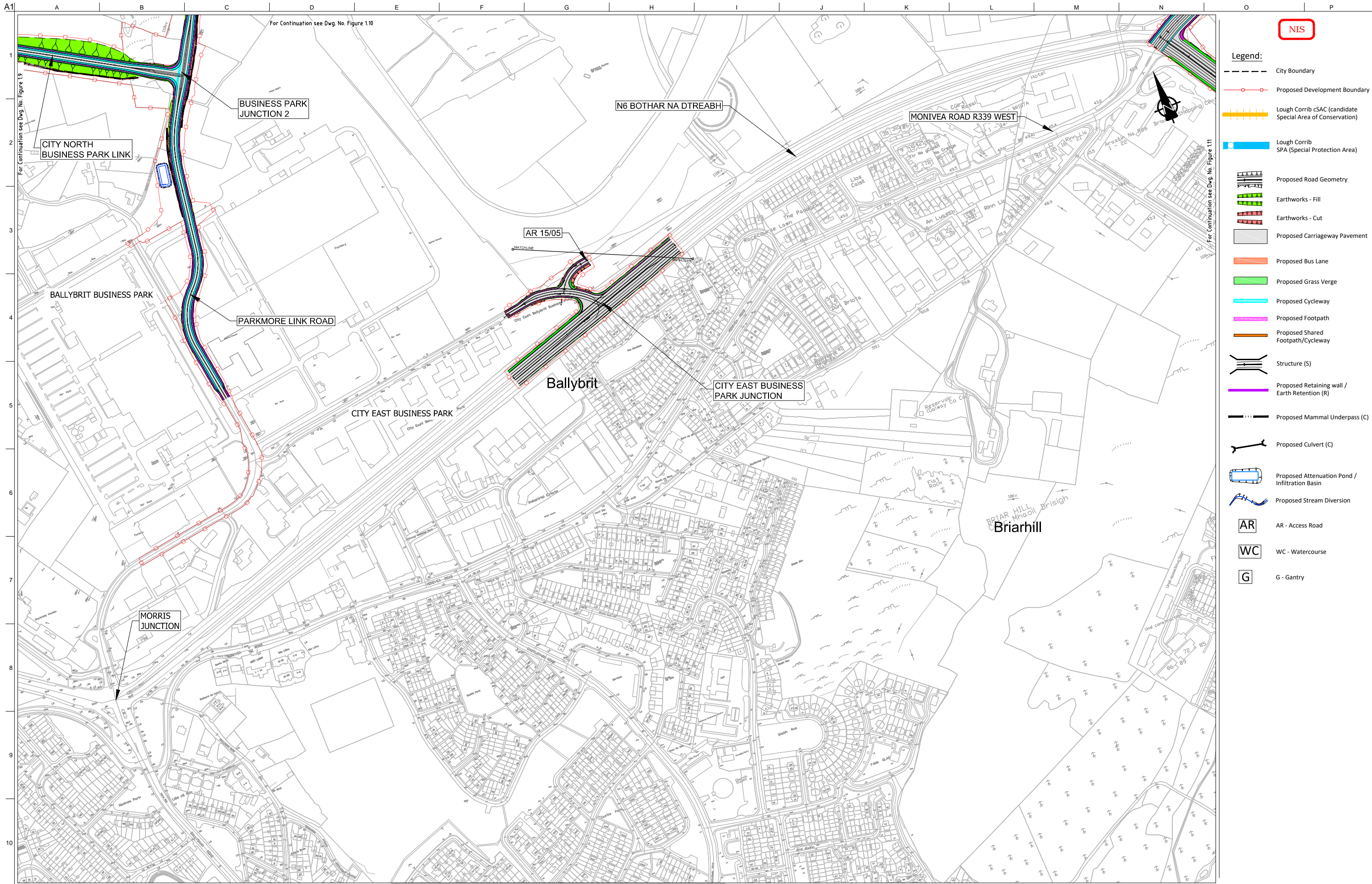
Drawing Title
Proposed Road Development Plan Layout
N59 Link Road South
Sheet 13 of 15

Drawing Status
For Information

Job No
233985

Drawing No
Figure 1.13

Issue
13



- Legend:**
- City Boundary
 - Proposed Development Boundary
 - Lough Corrib cSAC (candidate Special Area of Conservation)
 - Lough Corrib SPA (Special Protection Area)
 - Proposed Road Geometry
 - Earthworks - Fill
 - Earthworks - Cut
 - Proposed Carriageway Pavement
 - Proposed Bus Lane
 - Proposed Grass Verge
 - Proposed Cycleway
 - Proposed Footpath
 - Proposed Shared Footpath/Cycleway
 - Structure (S)
 - Proposed Retaining wall / Earth Retention (R)
 - Proposed Mammal Underpass (C)
 - Proposed Culvert (C)
 - Proposed Attenuation Pond / Infiltration Basin
 - Proposed Stream Diversion
 - AR - Access Road
 - WC - Watercourse
 - G - Gantry

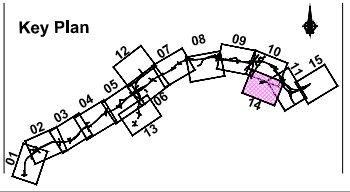
San áiríúmh tá sonraíocht Shuirbhíreacht Orlándaís Éireann arna aistriú go dtailíú físe Chéadúna OSJ Uimh. 2010/18CCMA/Comhairle Contae na Gaillimhe. Sáráilom aistriú go dtailíú na císcheart Shuirbhíreacht Orlándaís Éireann agus Rialtas na hÉireann. © Suirbhíreacht Orlándaís Éireann, 2010.

© Suirbhíreacht Orlándaís Éireann. Gach ceart ar chosaint. Uimhir cheadúna 2010/18CCMA/Comhairle Contae na Gaillimhe.

Includes Ordnance Survey Ireland data reproduced under OSI Licence number 2010/18CCMA/Galway County Council. Unauthorised reproduction infringes Ordnance Survey Ireland and Government of Ireland copyright. © Ordnance Survey Ireland, 2010.

© Ordnance Survey Ireland. All rights reserved. Licence number 2010/18CCMA/Galway County Council.

Clients



Consultant

Corporate House
City East Business Park
Ballybrit, Galway, Ireland.

Tel +353 (0)91 460675
www.N6GalwayCity.ie
www.arup.ie

Job Title
N6 Galway City Ring Road

Scale
1:5000 @ A3

Date:
September 2018

Issue	Date	By	Chkd	Appd
I3	28/09/2018	KJ	MH	EMC
I2	29/09/2017	AG	MH	EMC
I1	23/06/2017	KJ	MH	EMC

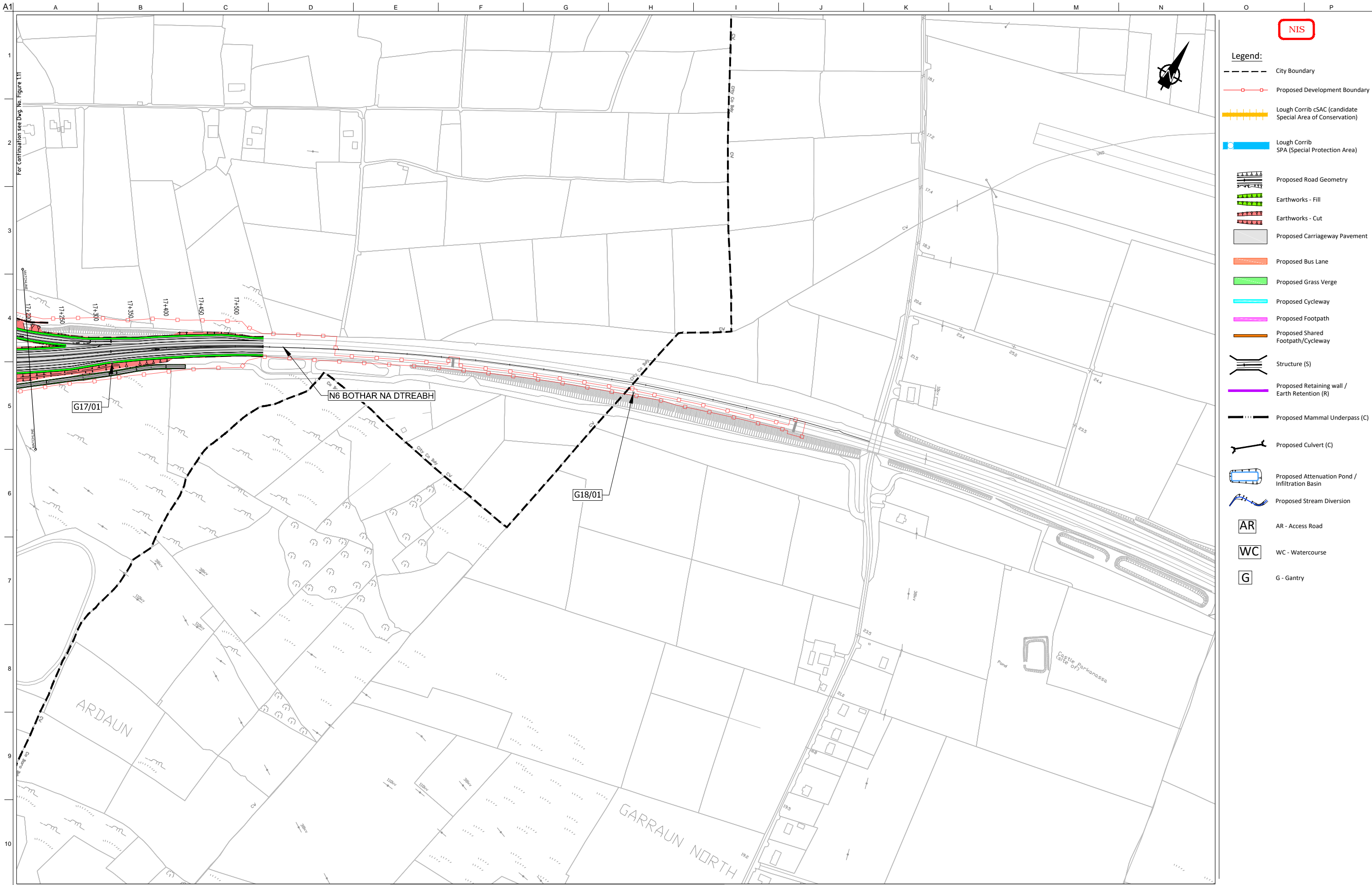
Drawing Title
Proposed Road Development Plan Layout
City East Business Park Junction
Sheet 14 of 15

Drawing Status
For Information

Job No
233985

Drawing No
Figure 1.14

Issue
13



- Legend:**
- City Boundary
 - Proposed Development Boundary
 - Lough Corrib cSAC (candidate Special Area of Conservation)
 - Lough Corrib SPA (Special Protection Area)
 - Proposed Road Geometry
 - Earthworks - Fill
 - Earthworks - Cut
 - Proposed Carriageway Pavement
 - Proposed Bus Lane
 - Proposed Grass verge
 - Proposed Cycleway
 - Proposed Footpath
 - Proposed Shared Footpath/Cycleway
 - Structure (S)
 - Proposed Retaining wall / Earth Retention (R)
 - Proposed Mammal Underpass (C)
 - Proposed Culvert (C)
 - Proposed Attenuation Pond / Infiltration Basin
 - Proposed Stream Diversion
 - AR - Access Road
 - WC - Watercourse
 - G - Gantry

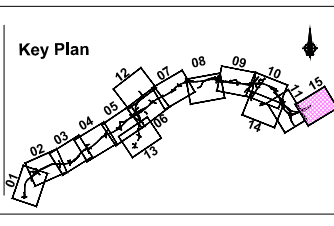
San áiríúmh tá sonraíocht Shuirbhíreacht Orlándaís Éireann arna áirígeadh fíor Cheadúnas OSI Uimh. 2010/18CCMA/Comhairle Contae na Gaillimhe. Sáráilom áirígeadh neamhdáraithe cóipeacht Shuirbhíreacht Orlándaís Éireann agus Rialtas na hÉireann. © Suirbhíreacht Orlándaís Éireann, 2010.

© Suirbhíreacht Orlándaís Éireann. Gach ceart ar chosaint.
Uimhir cheadúnais 2010/18CCMA/Comhairle Contae na Gaillimhe.

Includes Ordnance Survey Ireland data reproduced under OSI Licence number 2010/18CCMA/Galway County Council.
Unauthorised reproduction infringes Ordnance Survey Ireland and Government of Ireland copyright. © Ordnance Survey Ireland, 2010.

© Ordnance Survey Ireland. All rights reserved. Licence number 2010/18CCMA/Galway County Council.

Clients



Consultant

Corporate House
City East Business Park
Ballybrit, Galway, Ireland.

Tel +353 (0)91 460675
www.N6GalwayCity.ie
www.arup.ie

Job Title
N6 Galway City Ring Road

Scale
1:5000 @ A3

Date
September 2018

Issue	Date	By	Chkd	Appd
I3	28/09/2018	KJ	MH	EMC
I2	29/09/2017	AG	MH	EMC
I1	23/06/2017	KJ	MH	EMC

Drawing Title
Proposed Road Development Plan Layout
CH.17+200 to CH.18+550 (End of Scheme)
Sheet 15 of 15

Drawing Status
For Information

Job No 233985	Drawing No Figure 1.15	Issue 13
-------------------------	----------------------------------	--------------------